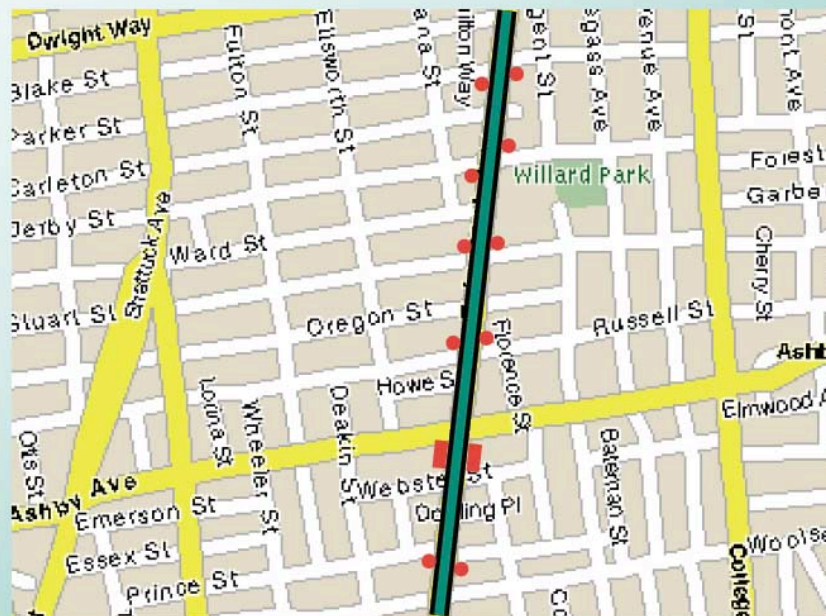


Telegraph South of Dwight Option B: Express BRT + Local

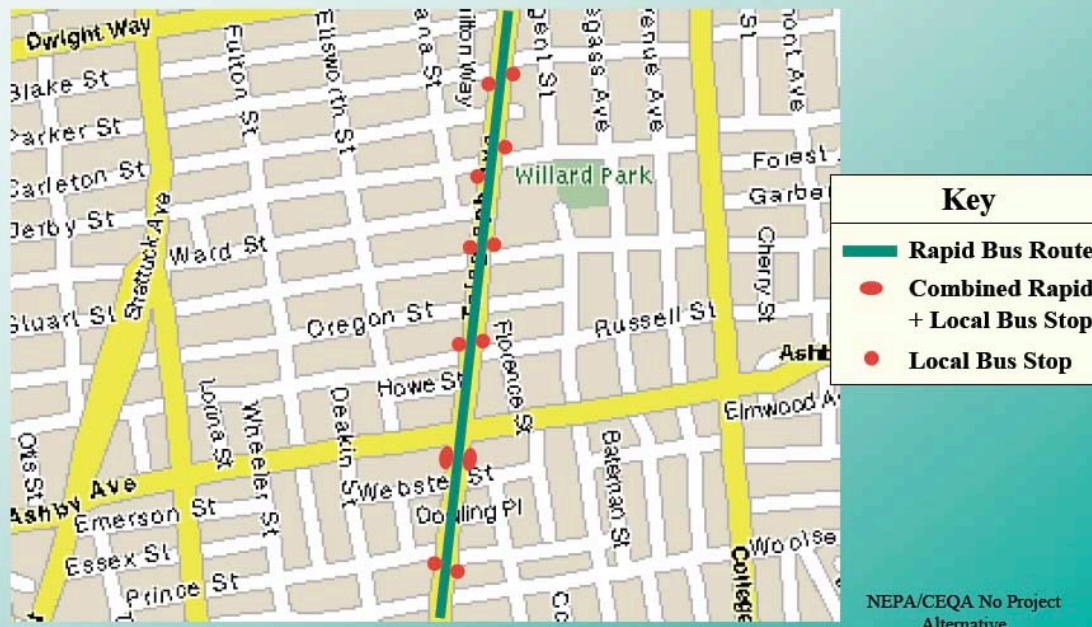


- 0.52 miles between BRT stations in Berkeley (average)
- Parking loss only at stations and signalized intersections

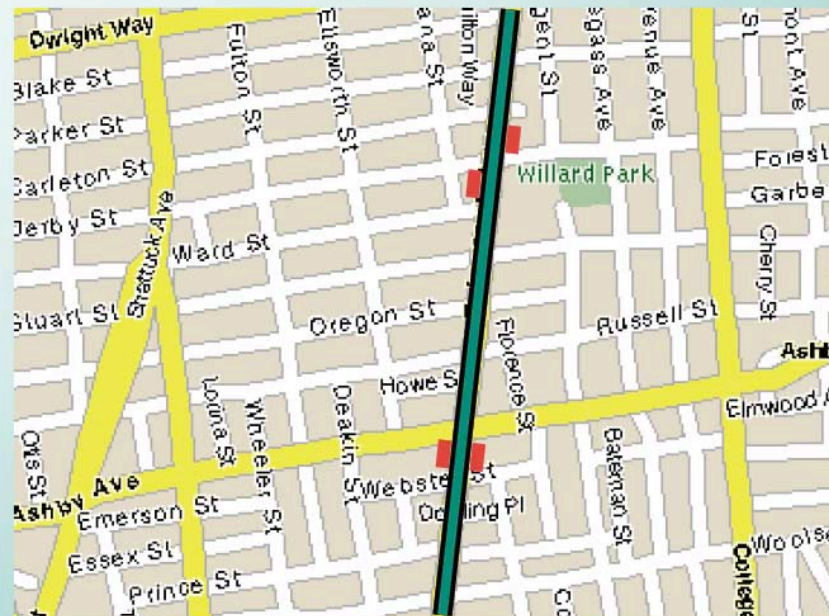
Key

- BRT Route
- Bus-Only Lane
- Combined BRT + Local Stop
- Local Bus Stop

Telegraph South of Dwight Option A: Modest Improvements



Telegraph South of Dwight Option C: BRT Only



- 0.34 miles between BRT stations in Berkeley (average)
- Parking loss only at stations and signalized intersections

Key

- BRT Route
- Bus-Only Lane
- BRT Station